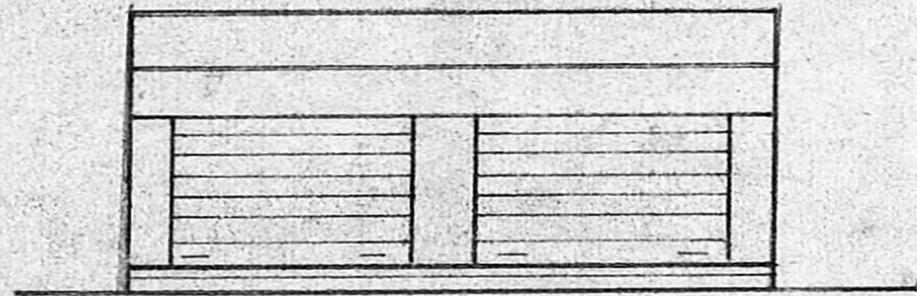
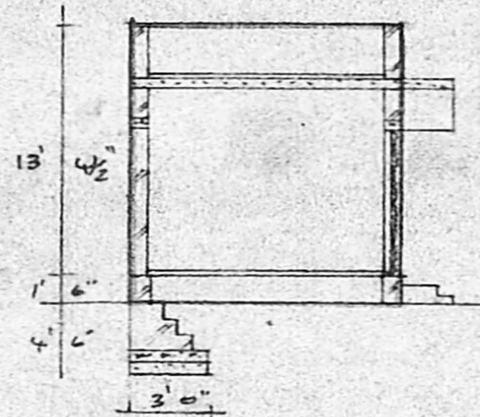


PLAN SHOWING THE PROPOSED SHOP BUILDING IN
 S.NO: 138/2 AT VAIKUNDA PERUMAL KOIL STREET, MANGADU,
 SRIPERUMBUDUR TALUK, CHENGAI M.G.K. DIST. SCALE: 1"=8' 0"

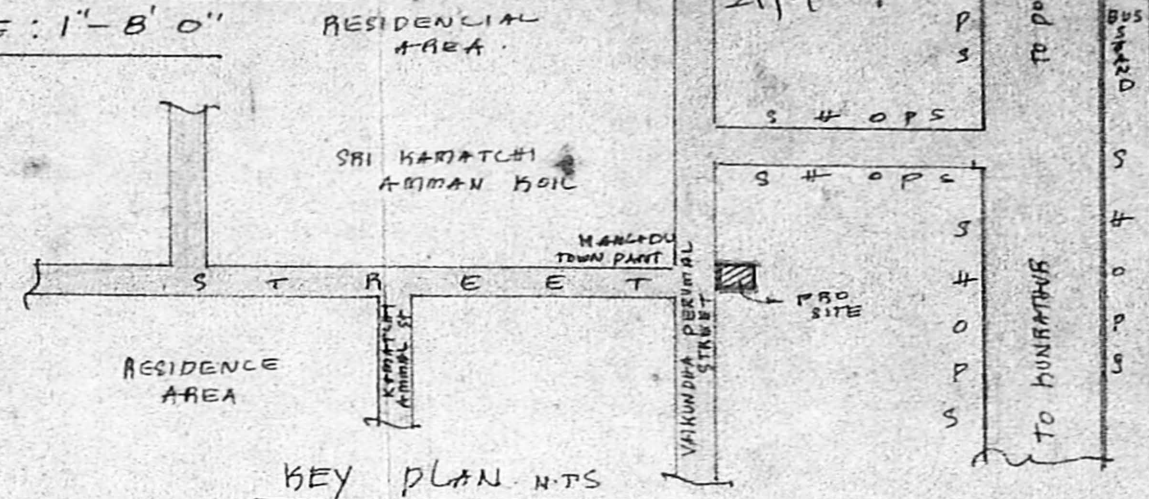
Scetch plan.
 2/5653/96
 21/3/96



ELEVATION




SECTION ON SP

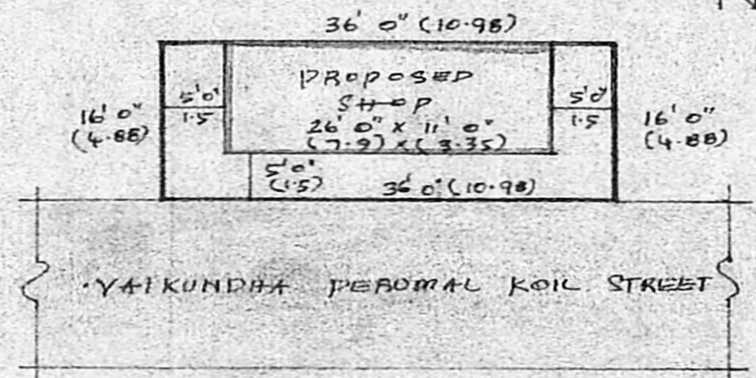


KEY PLAN N.T.S

A/20272/158/96
 Planning Permit No.
APPROVED
 SUBJECT TO THE CONDITIONS IN
 THIS OFFICE LETTER.
 No. A2/5653/96, 23-4-96
 etc. *S. Jay*
 FOR MEMB. SECRETARY
 MADRAS MUNICIPALITY
 DEVELOPMENT AUTHORITY
 MADRAS 600008.



PLAN



SITE PLAN 1"=16' 0"

AREA DETAILS
 PLOT AREA: 576.0 SFT (OR) 53.5 m²
 PLINTH AREA: 286.0 SFT (OR) 26.5 m²
REFERENCE
 P/S. ROLLING SHUTTER 10' 0" x 8' 0"
OWNER
 M. K. G. S. UNNI

T. Augustin
T. AUGUSTIN DEBRAVIYARAJ,
 LICENSED SURVEYOR,
 Poonamallee Town Panchayat,
 No. 60, QUEENVICTORIA ROAD,
 POONAMALLEE, MADRAS-600068
 Lic. SURVEYER.